


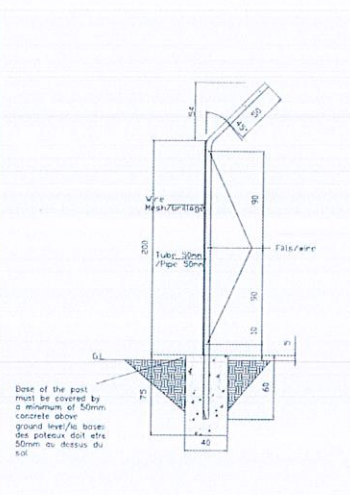
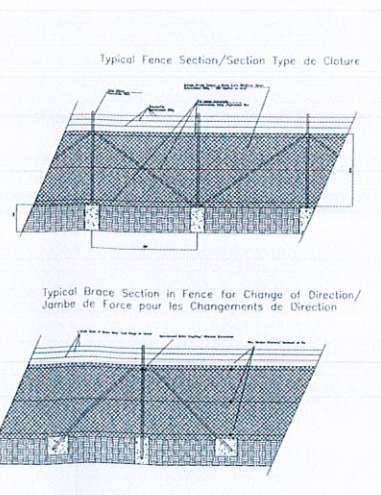
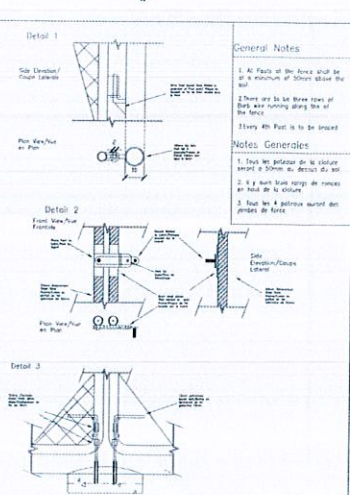
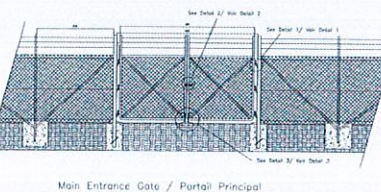
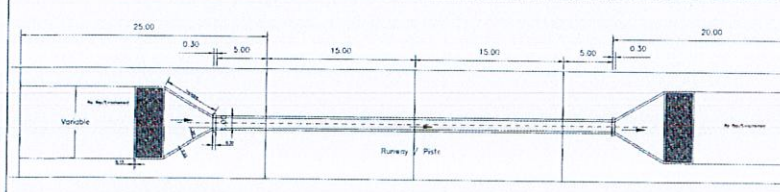
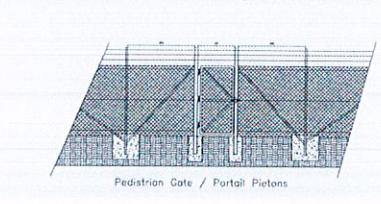
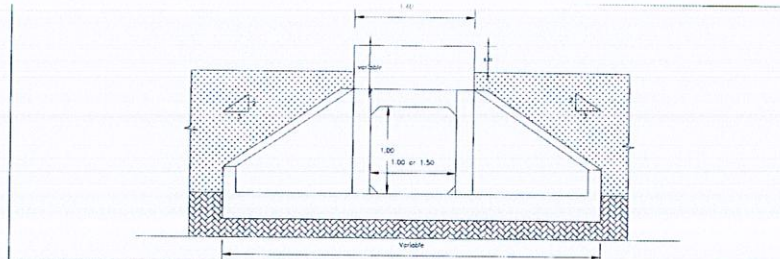
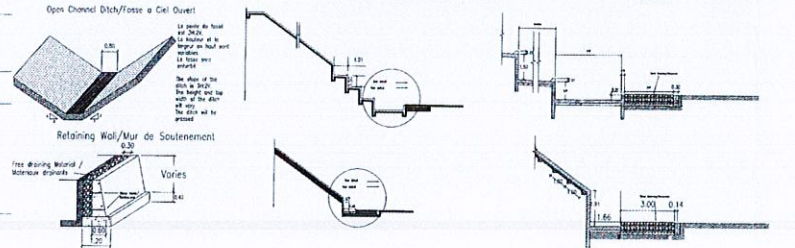
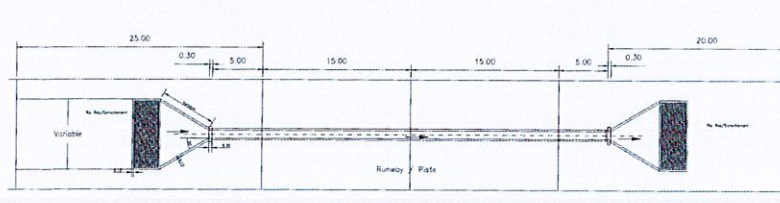
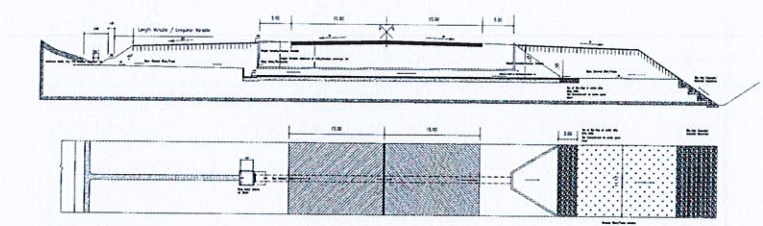
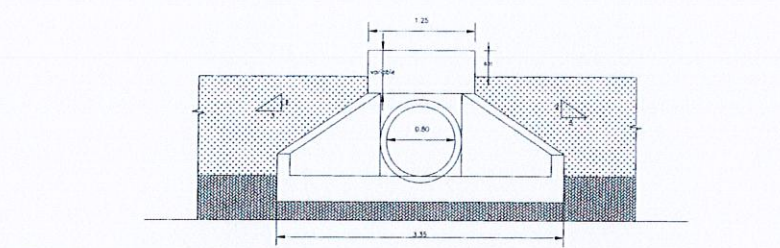
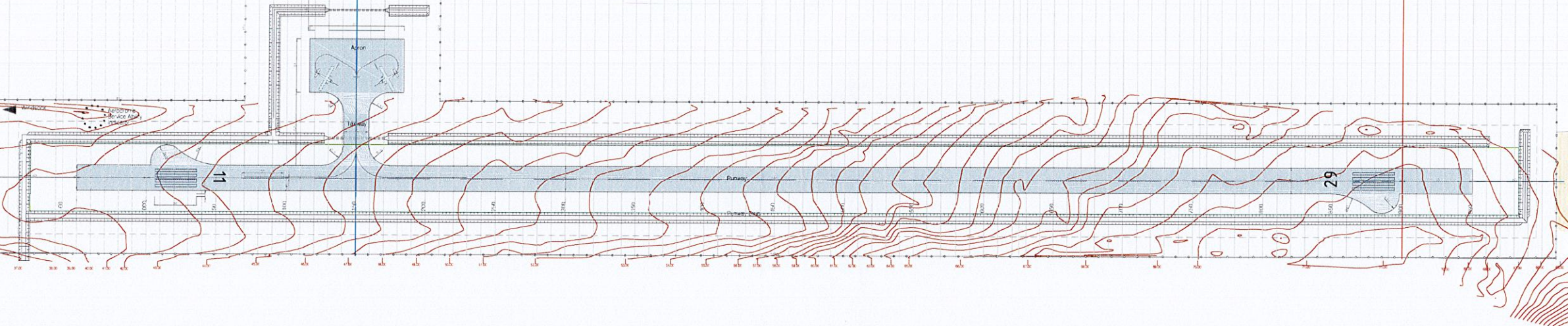
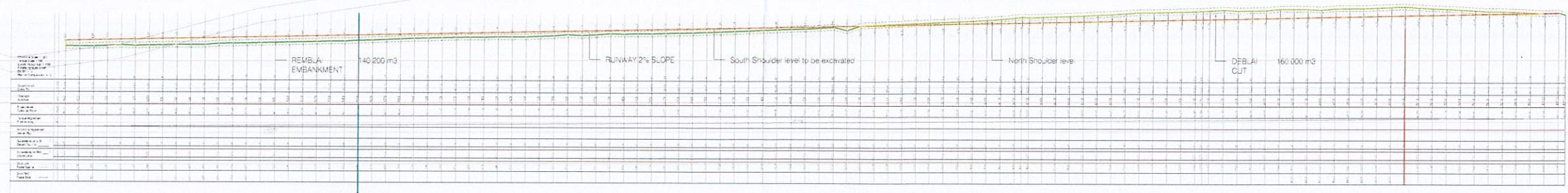

OLAL AIRPORT - AMBRYM ISLAND - MALAMPA PROVINCE

RUNWAY SPECIFICATIONS:	
CODE	- CATEGORY C
LENGTH	- 900 m + ( 50+50)
WIDTH	- 18 m
WEARING COURSE	- TRIPLE SURFACE DRESSING
APRON	- 68 m x 38 m
TAXIWAY	- 25 m LONG x 18 WIDE

OLAL AIRPORT AMBRYM ISLAND

REF	02/2019	OLAL AIRPORT - AMBRYM ISLAND - MALAMPA PROVINCE - REPUBLIC OF VANUATU	INDEX
Designed by	Verify by	Approved by	File Reference
2eb	2eb		Date
			30/01/2019
			N/A
		OLAL AIRPORT AMBRYM ISLAND - LOCATION PLANS	





REF	02/2019	OLAL AIRPORT - AMBRYM ISLAND - MALAMPA PROVINCE - REPUBLIC OF VANUATU	INDEX 6
Designed by	2et	Verify by	2et
Approved by	F&S	Reference Date	30/01/2019
MINISTRY OF INFRASTRUCTURE AND PUBLIC UTILITIES			OLAL AIRPORT - GENERAL PLANS AND DETAILS
PROJECT NO: P/19/00016/1/1			RUNWAY 18x1000 CATEGORY C AIRPORT



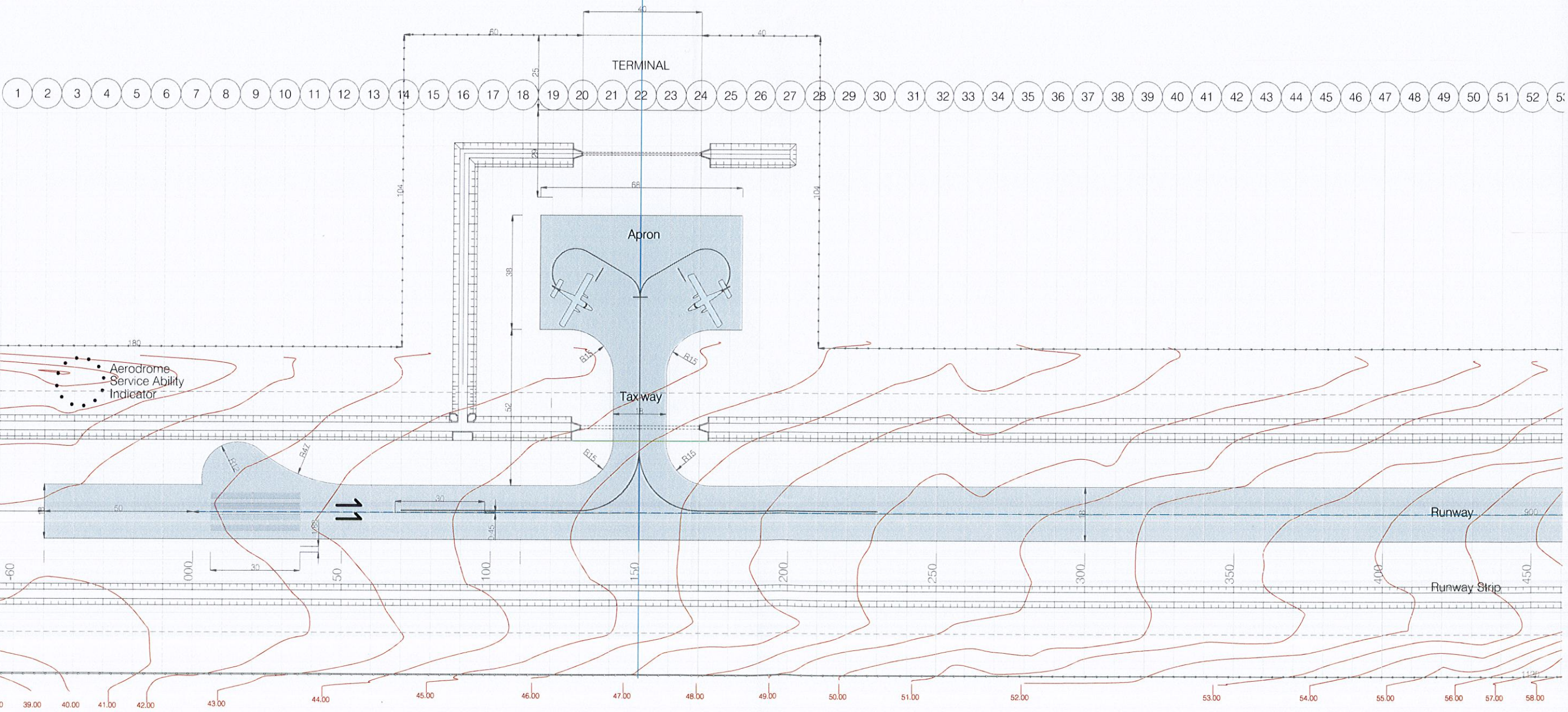
Horizontal Scale 1:1000  
 Vertical Scale 1:100  
 Echelle Horizontale 1:1000  
 Echelle Verticale 1:100  
 Datum = +2  
 Plan de Comparaison = +2

Ground Levels Cotes TN	Chainage Abscisse	Project Levels Cotes de Projet	Vertical Alignment Profil en long	Horizontal Alignment Axe en Plan	Superelevation LHS Dévers Gauche	Superelevation RHS Dévers Droit	Ditch LHS Fosse Gauche	Ditch RHS Fosse Droit
41.10	0.00	43.00	S1.2%		5%	5%	2.95	2.95
41.10	5.00	45.16					2.95	2.95
41.10	10.00	45.36					2.95	2.95
41.20	15.00	45.46					2.97	2.97
41.30	20.00	45.67					2.97	2.97
41.40	25.00	45.87					3.07	3.07
41.50	30.00	46.07					3.07	3.07
41.60	35.00	46.07					3.02	3.02
41.65	40.00	46.27					3.42	3.42
41.65	45.00	46.47					3.02	3.02
41.70	50.00	46.68					3.07	3.07
41.70	55.00	46.88					4.27	4.27
41.70	60.00	47.09					4.32	4.32
41.70	65.00	47.29					4.37	4.37
41.70	70.00	47.50					4.52	4.52
41.70	75.00	47.70					4.67	4.67
41.70	80.00	47.91					5.07	5.07
41.70	85.00	48.11					5.20	5.20
41.70	90.00	48.31					5.40	5.40
41.70	95.00	48.50					5.60	5.60
41.70	100.00	48.70					5.75	5.75
41.70	105.00	48.91					6.01	6.01
41.70	110.00	49.11					6.06	6.06
41.70	115.00	49.32					6.11	6.11
41.70	120.00	49.52					6.61	6.61
41.70	125.00	49.72					6.81	6.81
41.70	130.00	49.92					7.11	7.11
41.70	135.00	50.12					7.31	7.31
41.70	140.00	50.32					7.41	7.41
41.70	145.00	50.53					7.61	7.61
41.70	150.00	50.74					7.66	7.66
41.70	155.00	50.94					7.81	7.81
41.70	160.00	51.14					8.21	8.21
41.70	165.00	51.34					8.41	8.41
41.70	170.00	51.55					8.83	8.83
41.70	175.00	51.75					8.80	8.80
41.70	180.00	51.94					9.03	9.03
41.70	185.00	52.16					9.22	9.22
41.70	190.00	52.36					9.70	9.70
41.70	195.00	52.57					9.82	9.82
41.70	200.00	52.77					9.87	9.87
41.70	205.00	53.16					9.19	9.19
41.70	210.00	53.36					9.40	9.40
41.70	215.00	53.57					9.69	9.69
41.70	220.00	53.77					9.82	9.82
41.70	225.00	53.93					9.90	9.90
41.70	230.00	54.13					10.02	10.02
41.70	235.00	54.33					10.38	10.38
41.70	240.00	54.53					10.58	10.58
41.70	245.00	54.79					11.04	11.04
41.70	250.00	55.05					11.09	11.09
41.70	255.00	55.25					11.14	11.14
41.70	260.00	55.45					11.39	11.39
41.70	265.00	55.61					11.60	11.60

REMBLAI EMBANKMENT 140.200 m<sup>3</sup>

RUNWAY 2% SLOPE

South Shoulder lev




	REF	02/2019	QUAL AIRPORT - AMBRYM ISLAND - MALAMPA PROVINCE - REPUBLIC OF VANUATU	INDEX
	Designed by	Verify by	Approved by	File Reference
	2st	30/01/2019		Date
MINISTRY OF INFRASTRUCTURE AND PUBLIC UTILITIES - REPUBLIC OF VANUATU		QUAL AIRPORT - GENERAL PLANS AND DETAILS RUNWAY 18X1000 CATEGORY C AIRPORT		Scale 1:1250



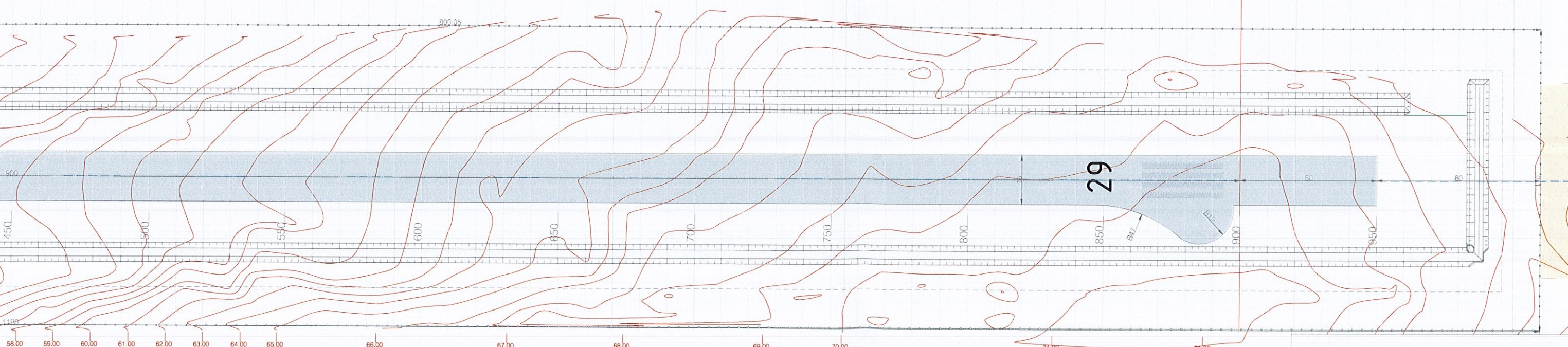
Older level to be excavated

North Shoulder level

DEBLAI CUT 160.000 m3



- 52
- 53
- 54
- 55
- 56
- 57
- 58
- 59
- 60
- 61
- 62
- 63
- 64
- 65
- 66
- 67
- 68
- 69
- 70
- 71
- 72
- 73
- 74
- 75
- 76
- 77
- 78
- 79
- 80
- 81
- 82
- 83
- 84
- 85
- 86
- 87
- 88
- 89
- 90
- 91
- 92
- 93
- 94
- 95
- 96
- 97
- 98
- 99
- 100
- 101
- 102
- 103
- 104
- 105
- 106
- 107



REF	02/2019	QUAL AIRPORT - AMBRYM ISLAND - MALAMPA PROVINCE - REPUBLIC OF VANUATU	INDEX
Designed by	Verify by	Approved by	Fila Reference
24t	24t	30/12/2019	1550

MINISTRY OF INFRASTRUCTURE AND PUBLIC UTILITIES  
 REPUBLIC OF VANUATU  
 QUAL AIRPORT - GENERAL PLANS AND DETAILS  
 RUNWAY 18X1000 CATEGORY C AIRPORT